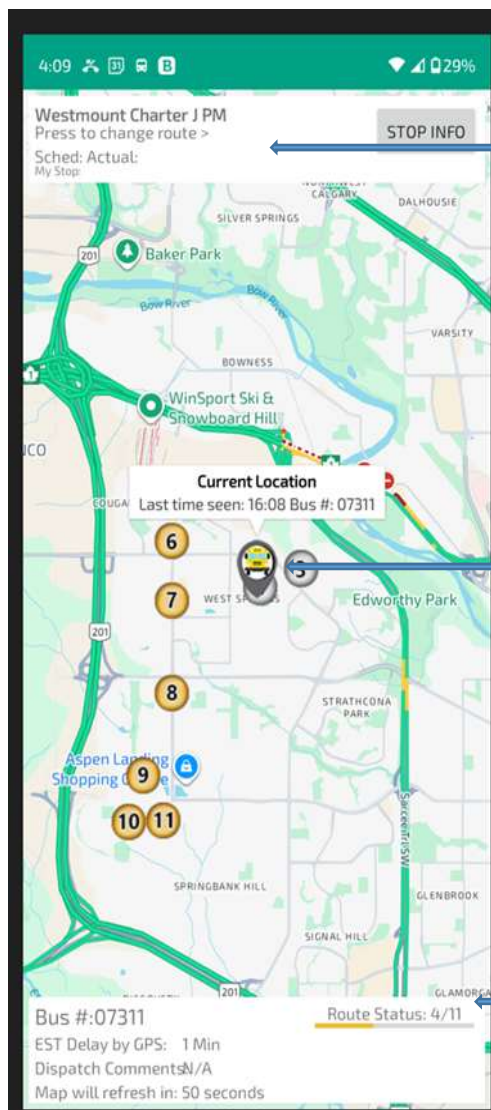


## GENERAL INFORMATION

Below is a snip of the map displayed on MyBus App

The App is to refresh every 60 seconds

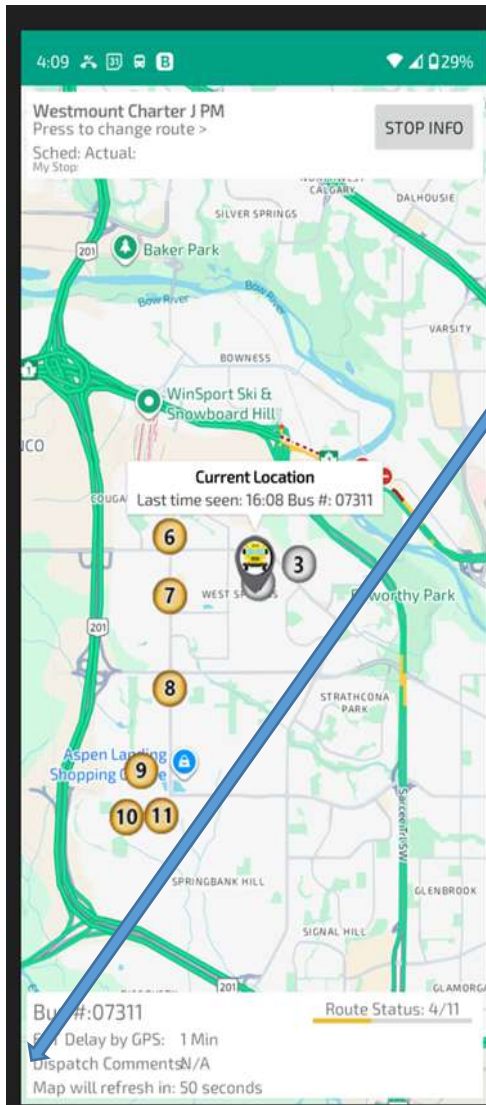


Indicates the Route displayed

Click directly on the bus to get Last time seen  
This information pops up above the bus icon.

**Route Status** - The number of stops completed from  
total stops on bus route

## GENERAL INFORMATION



This section provides

**Bus ID information** - ie Bus #:07311

**EST Delay by GPS** - the estimated time the bus is delayed ie. 1 min

**Dispatch Comments** - provides highlevel explanation for delay

Possible Reasons for Delays

Delay at PREVIOUS School

Delay at School

Driver error

GPS data not available

Inclement Road/ Weather Conditions

Mechanical/ In-Yard

Mechanical/ On-Route

Mechanical/ Relief Driver

Operational

Operational/ Relief Driver

Other

Route Combined

Route could not be

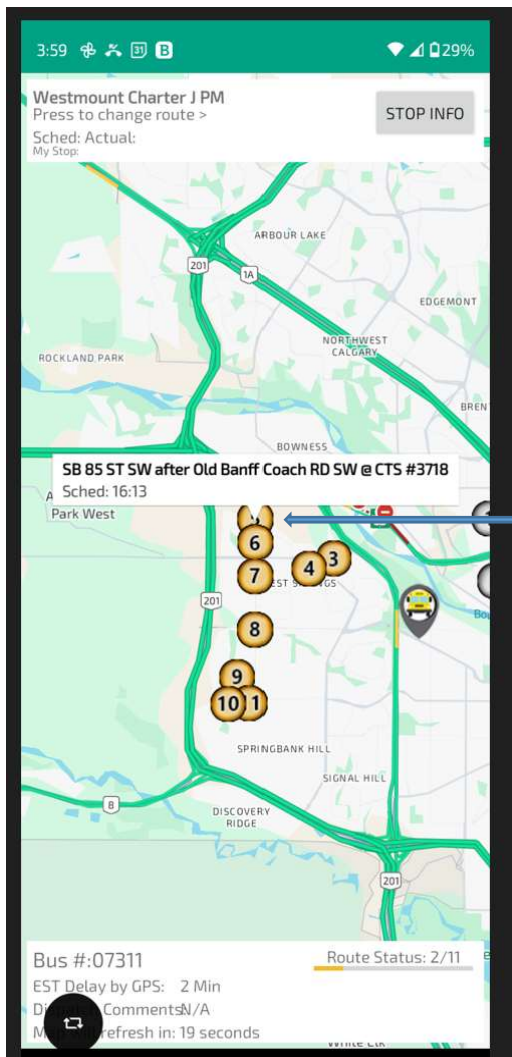
Spare Driver, Watch for Delay

Student Management

Traffic

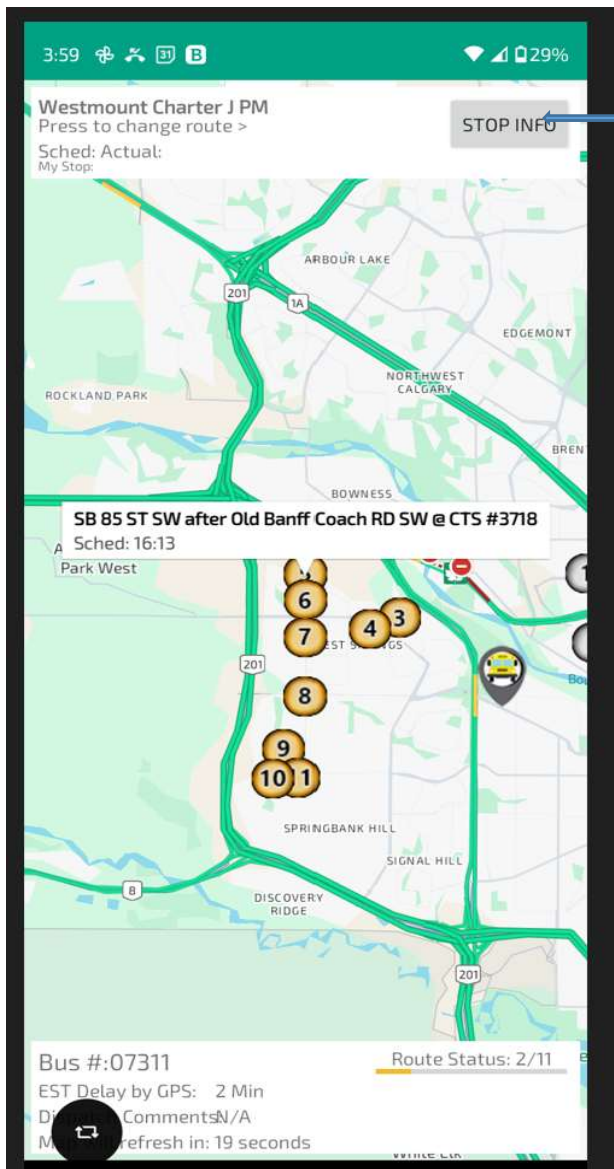
**Refresh** - seconds remaining until the app

## STOP INFORMATION



Clicking on a stop location ie: Stop 5  
The description of the stop and the scheduled time that the bus is to arrive. The information populates above the stop where you clicked.

## ALTERNATIVE STOP INFORMATION OPTION



An Alternative way to look up stop information is to click on **STOP INFO**

4:09    28%	
MyBusStop	
	<b>1 - Westmount Mid/High School</b> Sched: 15:28 Actual:15:35
	<b>2 - Westmount Elementary School</b> Sched: 15:45 Actual:15:47
	<b>3 - NB Old Banff Coach RD after Patterson HL SW @ CTS #8626</b> Sched: 16:02 Actual:16:04
	<b>4 - WB Westpoint GDS before 73 ST SW @ greenspace</b> Sched: 16:05 Actual:16:06
	<b>5 - SB 85 ST SW after Cougar Ridge DR SW @ speed sign</b> Sched: 16:10
	<b>6 - SB 85 ST SW after Old Banff Coach RD SW @ CTS #3718</b> Sched: 16:13
	<b>7 - SB 85 ST SW after Wentworth DR SW @ CTS #9357</b> Sched: 16:15
	<b>8 - SB 85 ST SW after Aspenshire DR SW @ CTS #8014</b> Sched: 16:19
	<b>9 - SB Aspen Stone BV after Aspen Hills GR SW @ cement pad</b> Sched: 16:23
	<b>10 - SB Century DR before St Martin DR SW @</b>

Stop Information tab also provides additional detailed information as set out below;

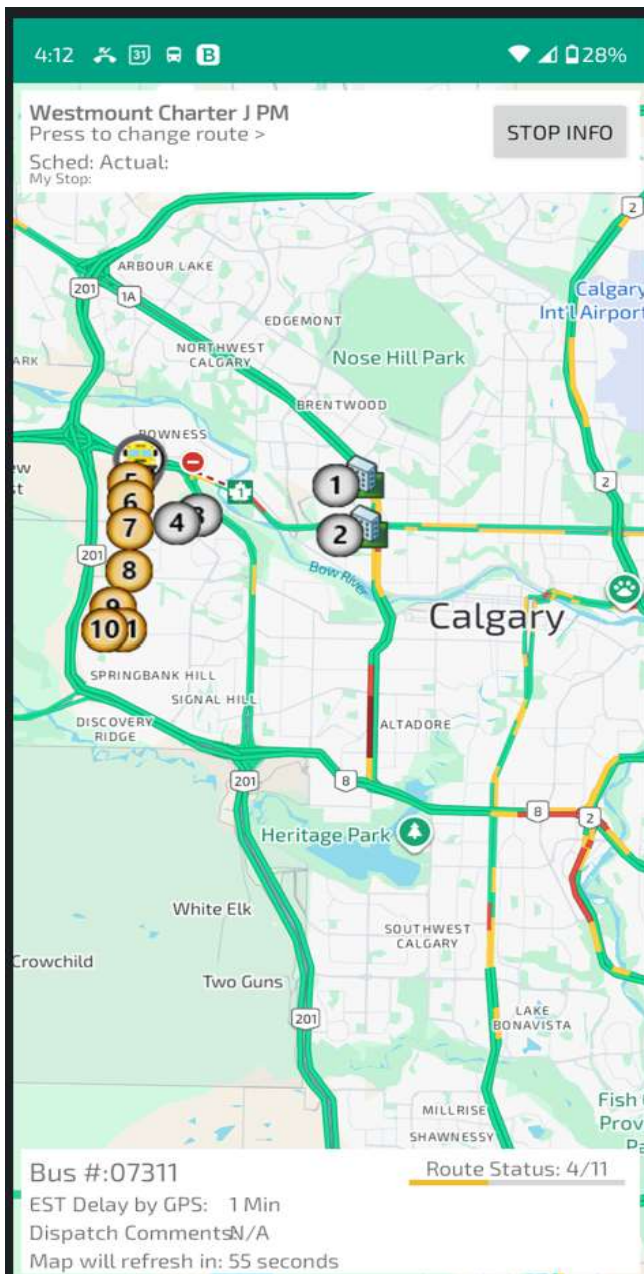
Stop sequence(s) for the route (1,2,3 etc)

Description of the stop on the bus route

Scheduled time of the bus to arrive at the stop

Actual time children have been dropped off at the bus stop

## TRAFFIC FLOW INFORMATION



The App also reflects traffic flow

### Traffic Color Codes

**GREEN:** No traffic delays; roads are clear and traffic moves at or near the speed limit.

**ORANGE/YELLOW:** Moderate traffic with slower speeds and some delays.

**RED:** Heavy traffic; darker red means slower speeds, with very dark red indicating extremely slow or stopped traffic, often due to incidents or road work.